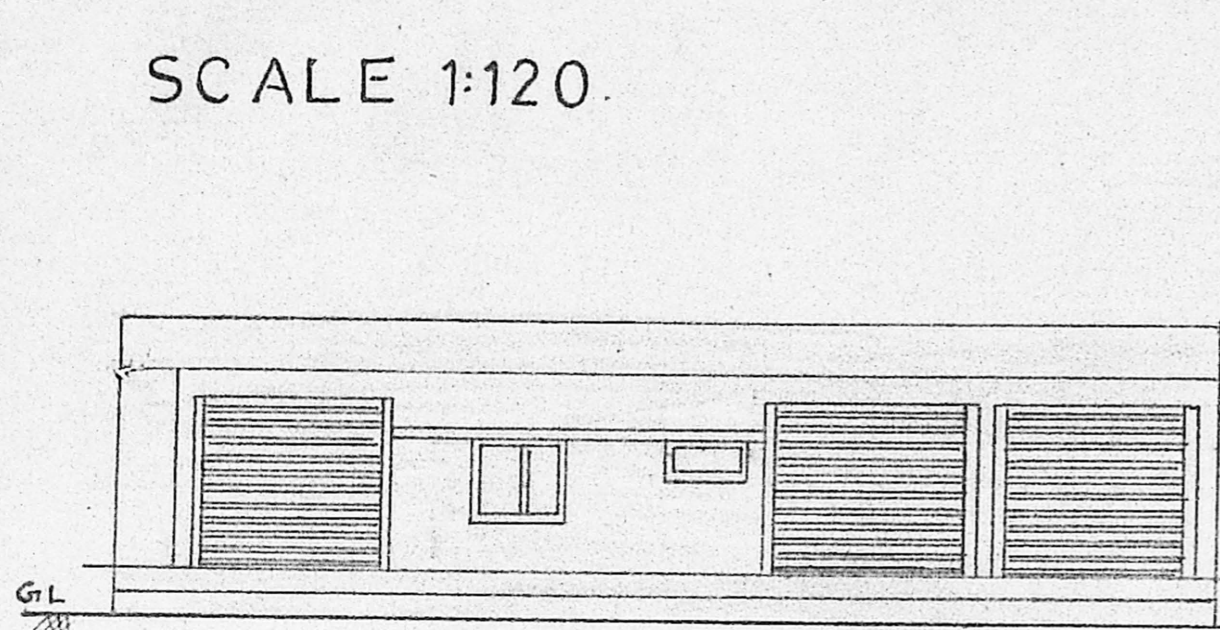


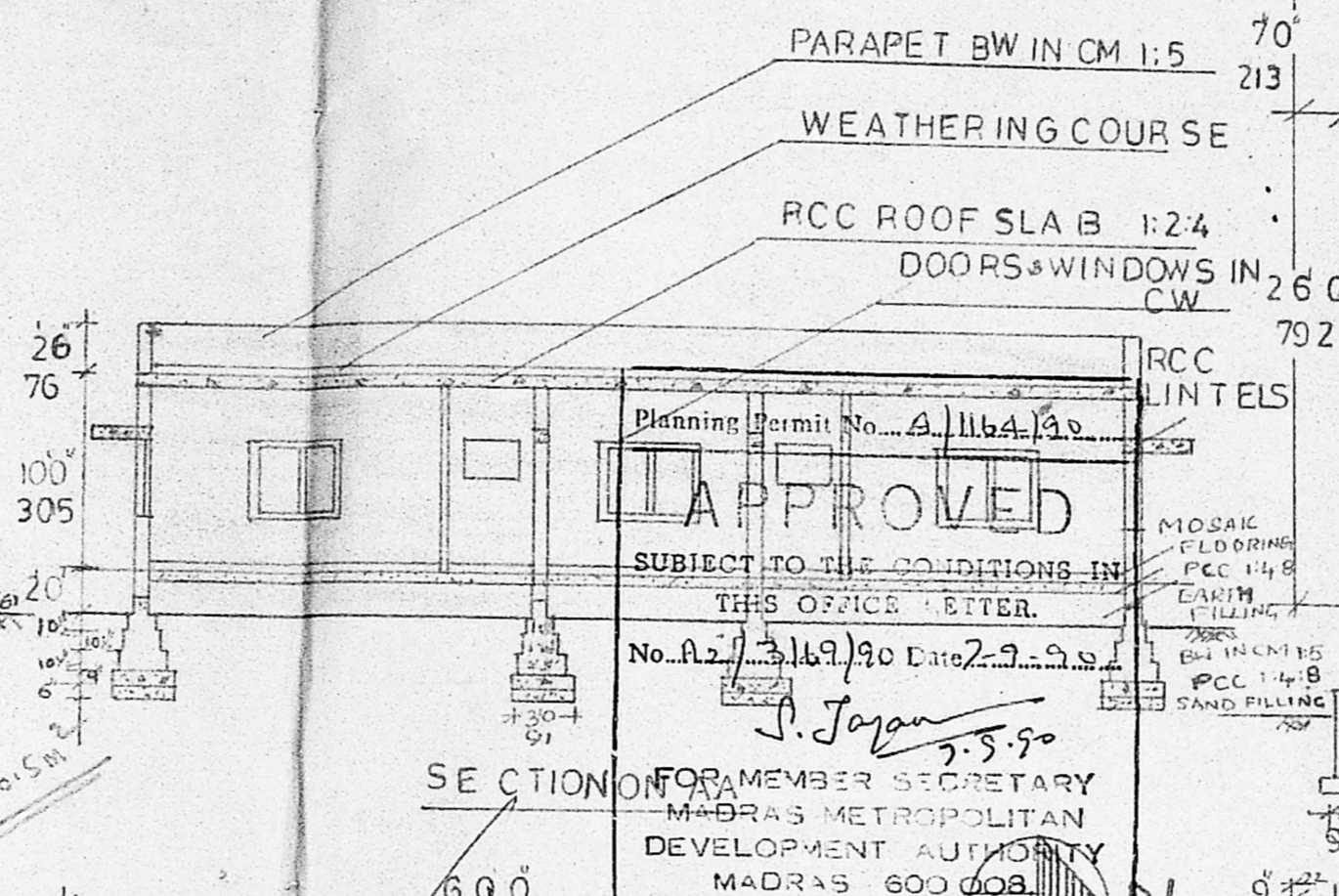
PLAN SHOWING THE CONSTRUCTION OF A RESIDENTIAL BUILDING IN PLOT No 13, M.G. NAGAR, SNo 112/4 & 112/5

KALIAMMAN KOIL STREET, VIRUGAMBAKKAM VILLAGE, SAIDAPET TALUK, CHINGALPUT DISTRICT,

SCALE 1:120.



FRONT ELEVATION




SECTION ON A-A

APPROVED

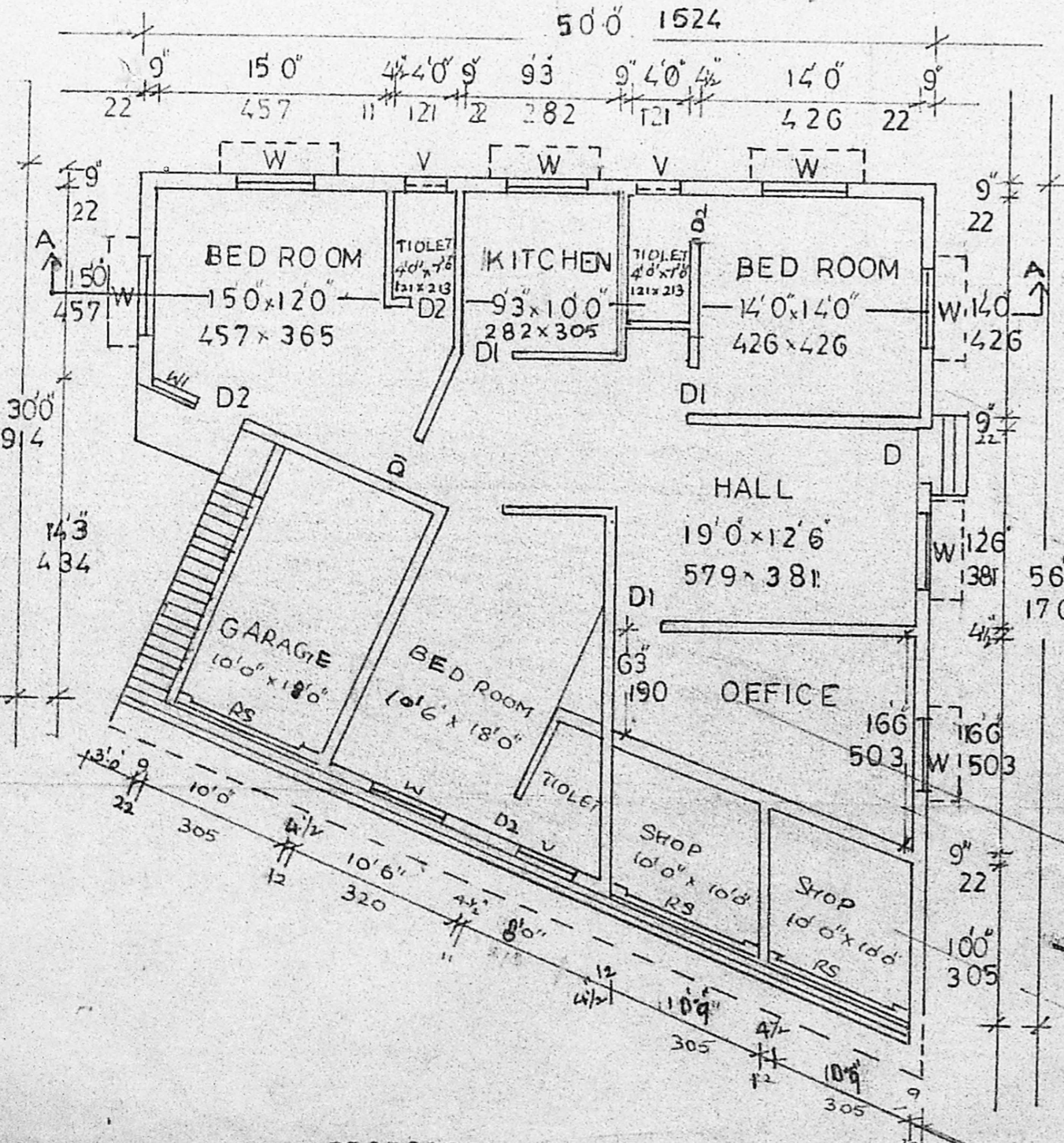
SUBJECT TO THE CONDITIONS IN THIS OFFICE LETTER.

No. A.2. 3119/90 Date 2.9.90

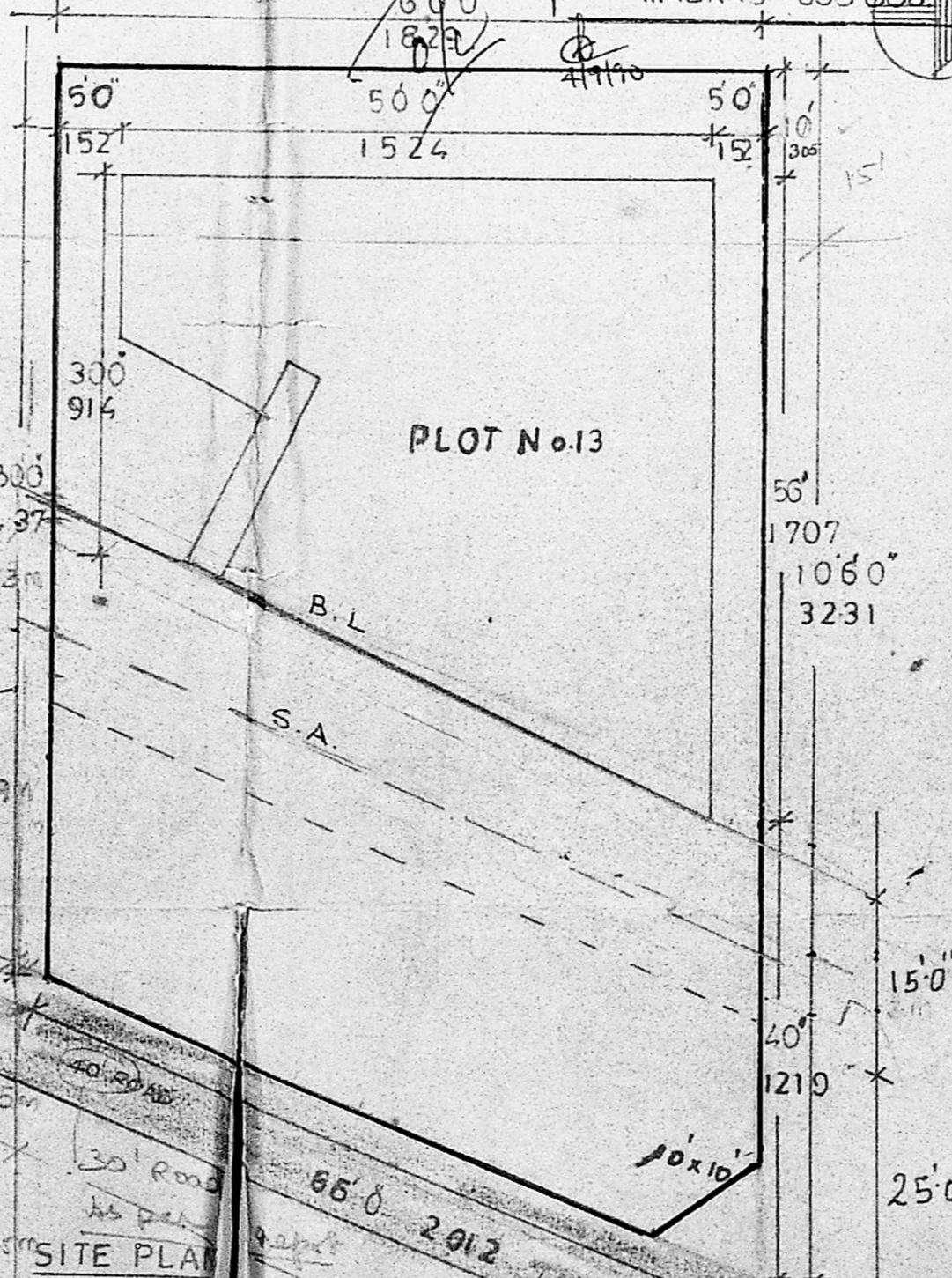
FOR MEMBER SECRETARY
MADRAS METROPOLITAN
DEVELOPMENT AUTHORITY
MADRAS 600 008



KEY PLAN



PROPOSED GROUND FLOOR



SITE PLAN

JOINERY DETAILS		AREAS
D	DOOR	36' x 66'
D1	"	30' x 66'
D2	"	26' x 66'
W	WINDOW	50' x 46'
W1	"	30' x 46'
V	VENTILATOR	30' x 20'
RS	ROLLING SHUTTER	130' x 66'
OWNER		LICENSED SURVEYOR
G. Venkatasamy		E. Viswanathan
g. Deelavathy		Engineer Licensed Surveyor
		Corporation of Madras
		Class II 122
		136, Chinnaya Street II,
		MADRAS-600092
		PLOT AREA 585.9 SFT 54.45 M ²
		BUILDING AREA 2075 SFT 192.8 M ²
		PLOT COVERAGE 35%
		F.S.I 0.35

Build area 2150 sq ft
[or]
200 m²

SA + BA
13.5 + 3 = 16.5 m

Plan
Survey
A2/3169/90

